

- LEGEND**
- RAILWAY STATIONS
 - DEVELOPMENT BOUNDARY
 - 100M BUFFER
 - ELECTORAL DIVISIONS

Disclaimer
© Irish Rail (2023). This drawing is confidential and the copyright in it is owned by Irish Rail. This drawing must not be either loaned, copied or otherwise reproduced in whole or in part or used for any purpose without the prior permission of Irish Rail.

© Ordnance Survey Ireland and Government of Ireland. All O.S. data used for plans are printed under "Copyright Ordnance Survey Ireland 0039723 (OSI Aerial Data or OSI Lidar Data) & 2023/ OSI, NMA, 180 (OSI Vector Data)". All elevations are in metres and relate to OSI Geoid Model (OSGM02) Malin Head as defined by existing Project Control. All Co-ordinates are in Irish Transverse Mercator Grid (ITM) as defined by OSI active GPS station Tallaght College (TLLG).

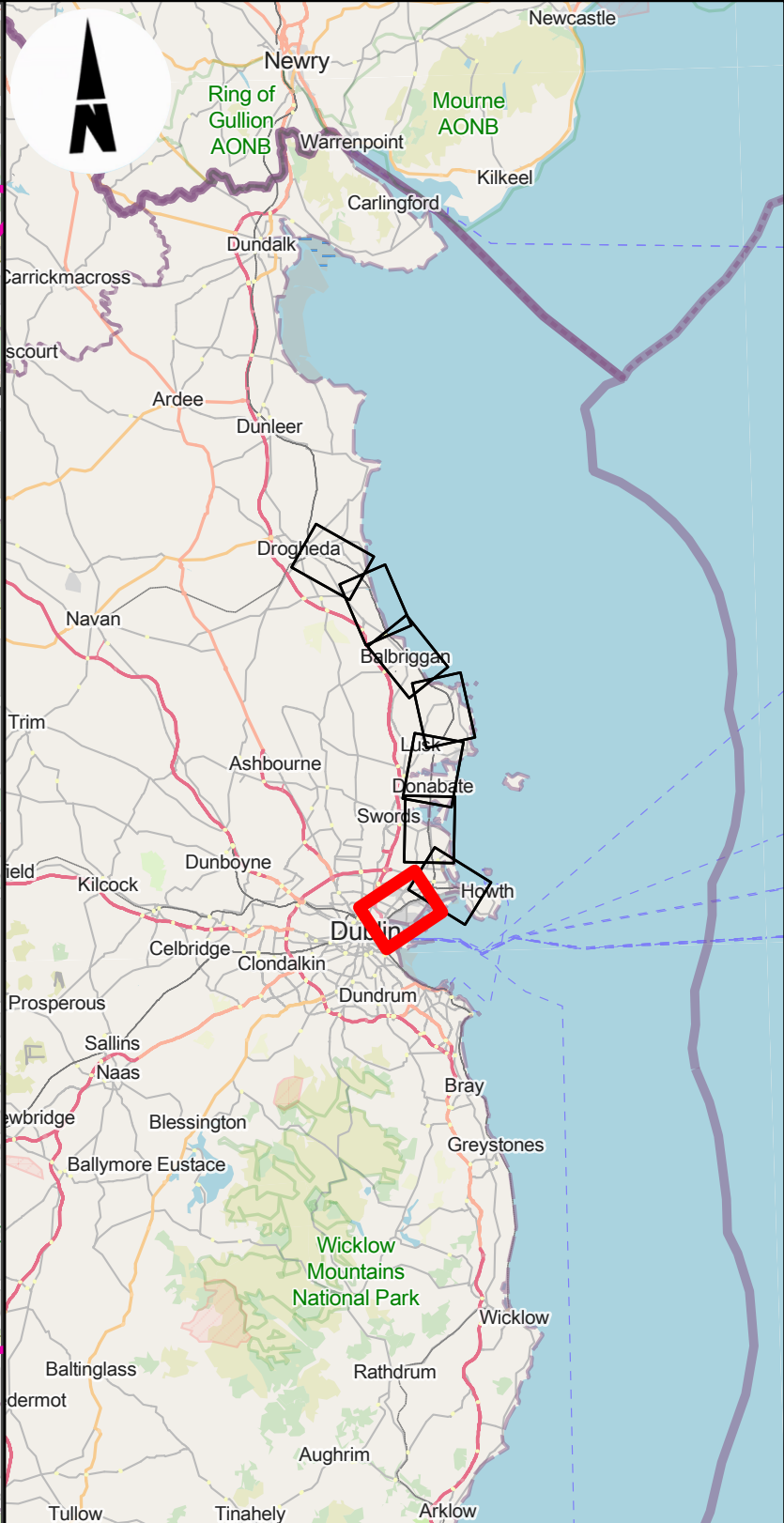
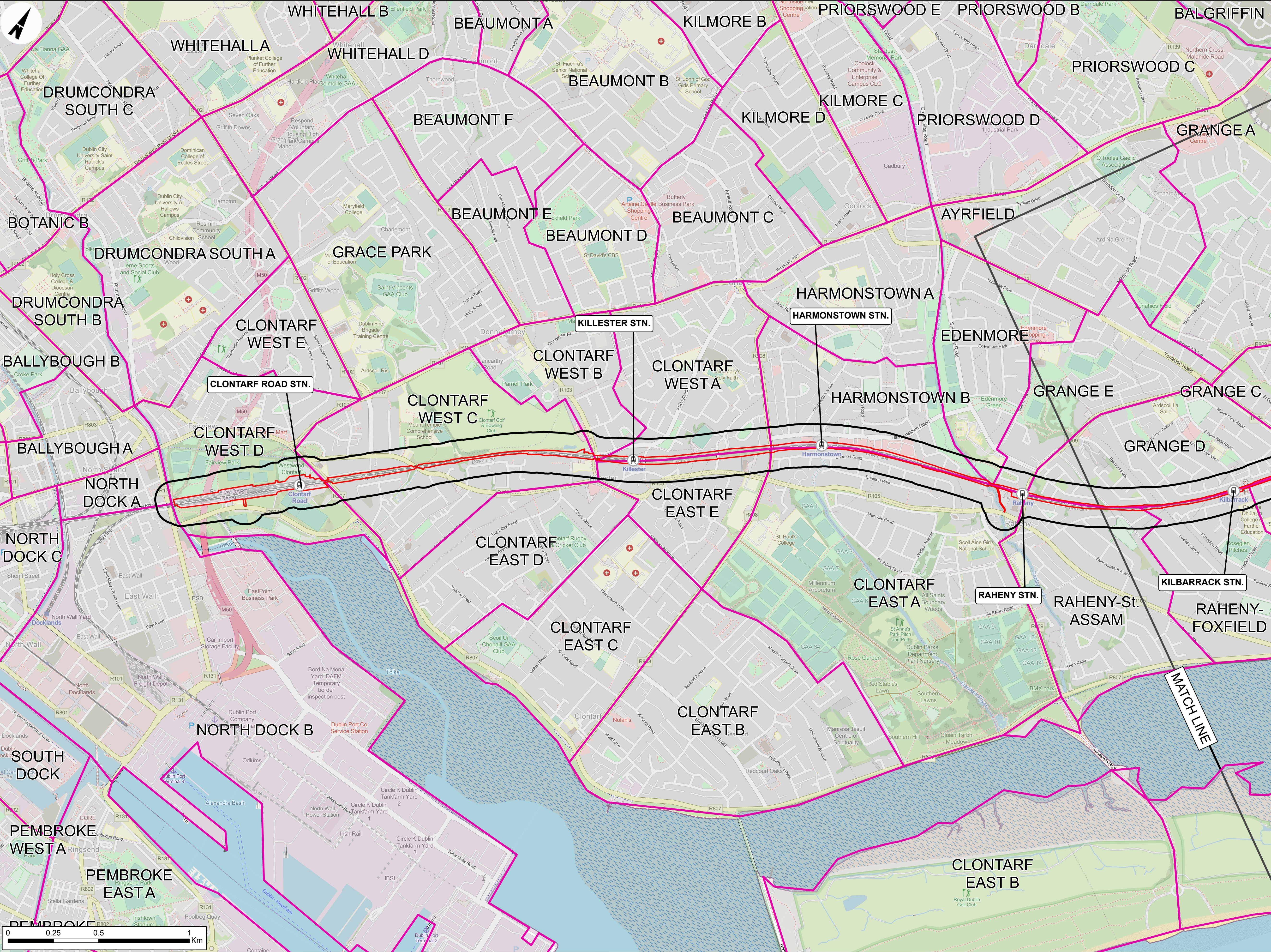
NOTES



Rev	Date	Dm	Chkd	App'd	Description
P02	31/05/2024	DM	CB	COD	PLANNING ISSUE

Date	07/09/2023	Scale	1:75000 @ A1 1:150000 @ A3	Drawn	DM	Checked	CB	Approved	COD
Project Code	D+WP56	Originator Code	ARP	QMS Code	279933-00				

Project Title	DART+ COASTAL NORTH			
Drawing Title	POPULATION FIGURE 7.2: ELECTORAL DIVISIONS OVERVIEW			
Drawing File Name	D+WP56-ARP-ZZ-NL-DR-EVPO-100011	Sheet Number	1 of 9	Status
			S4	Rev
				P02



- LEGEND**
- RAILWAY STATIONS
 - DEVELOPMENT BOUNDARY
 - 100M BUFFER
 - ELECTORAL DIVISIONS

Disclaimer
© Irish Rail (2023). This drawing is confidential and the copyright in it is owned by Irish Rail. This drawing must not be either loaned, copied or otherwise reproduced in whole or in part or used for any purpose without the prior permission of Irish Rail.
© OpenStreetMap contributors.
© Ordnance Survey Ireland and Government of Ireland. All O.S. data used for plans are printed under "Copyright Ordnance Survey Ireland 0039723 (OSi Aerial Data or OSi Lidar Data) & 2023/ OSi, NMA, 180 (OSi Vector Data)". All elevations are in metres and relate to OSi Geoid Model (OSGM02). Malin Head as defined by existing Project Control. All Co-ordinates are in Irish Transverse Mercator Grid (ITM) as defined by OSI active GPS station Tallaght College (TLLG).

NOTES



Tionscadal Éireann
Project Ireland
2040

Rev	Date	Dn	Chkd	App'd	Description
P02	31/05/2024	DM	CB	COD	PLANNING ISSUE



Date	07/09/2023
Scale	1:10000 @ A1 1:20000 @ A3
Project Code	D+WP56
Originator Code	ARP

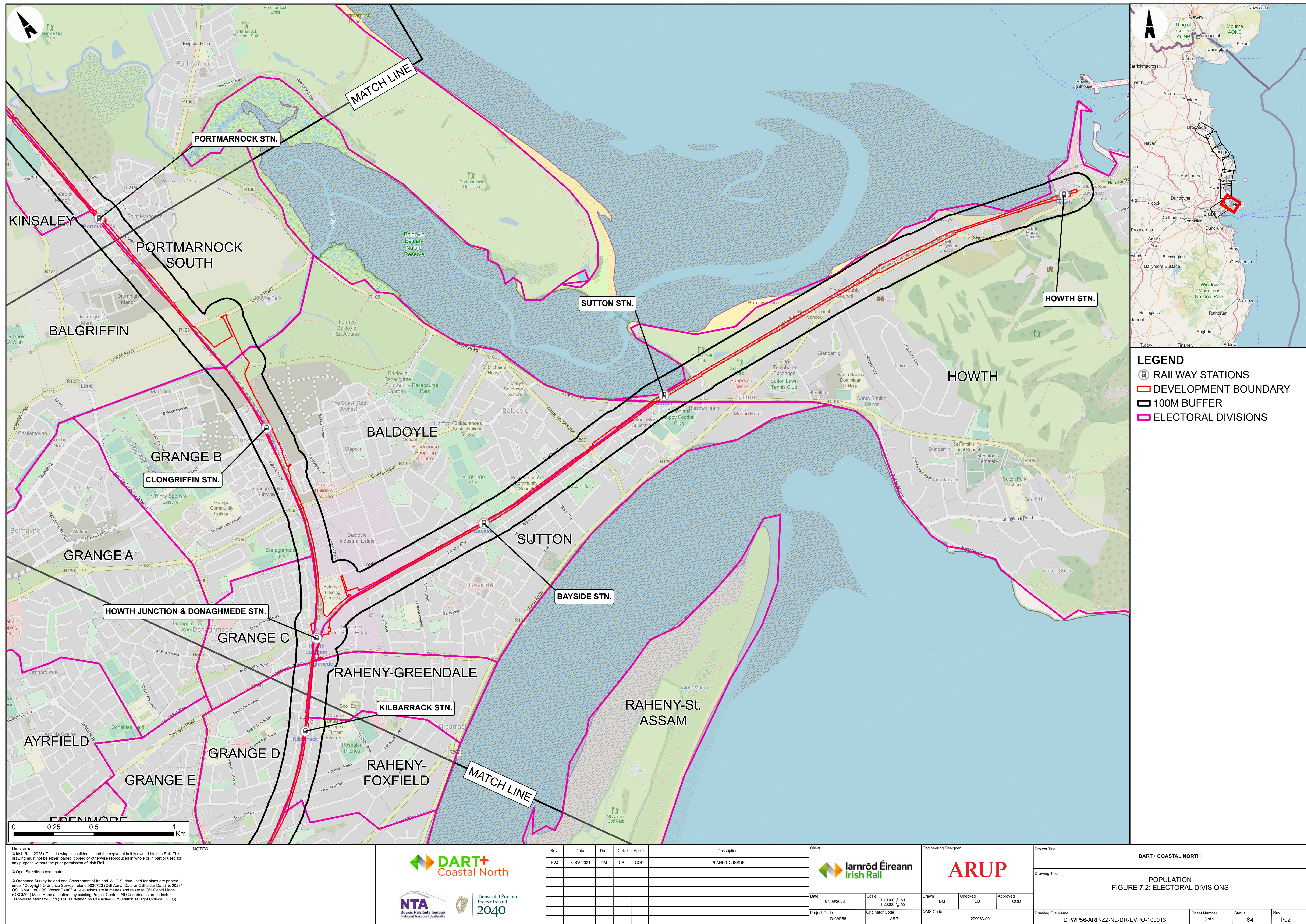


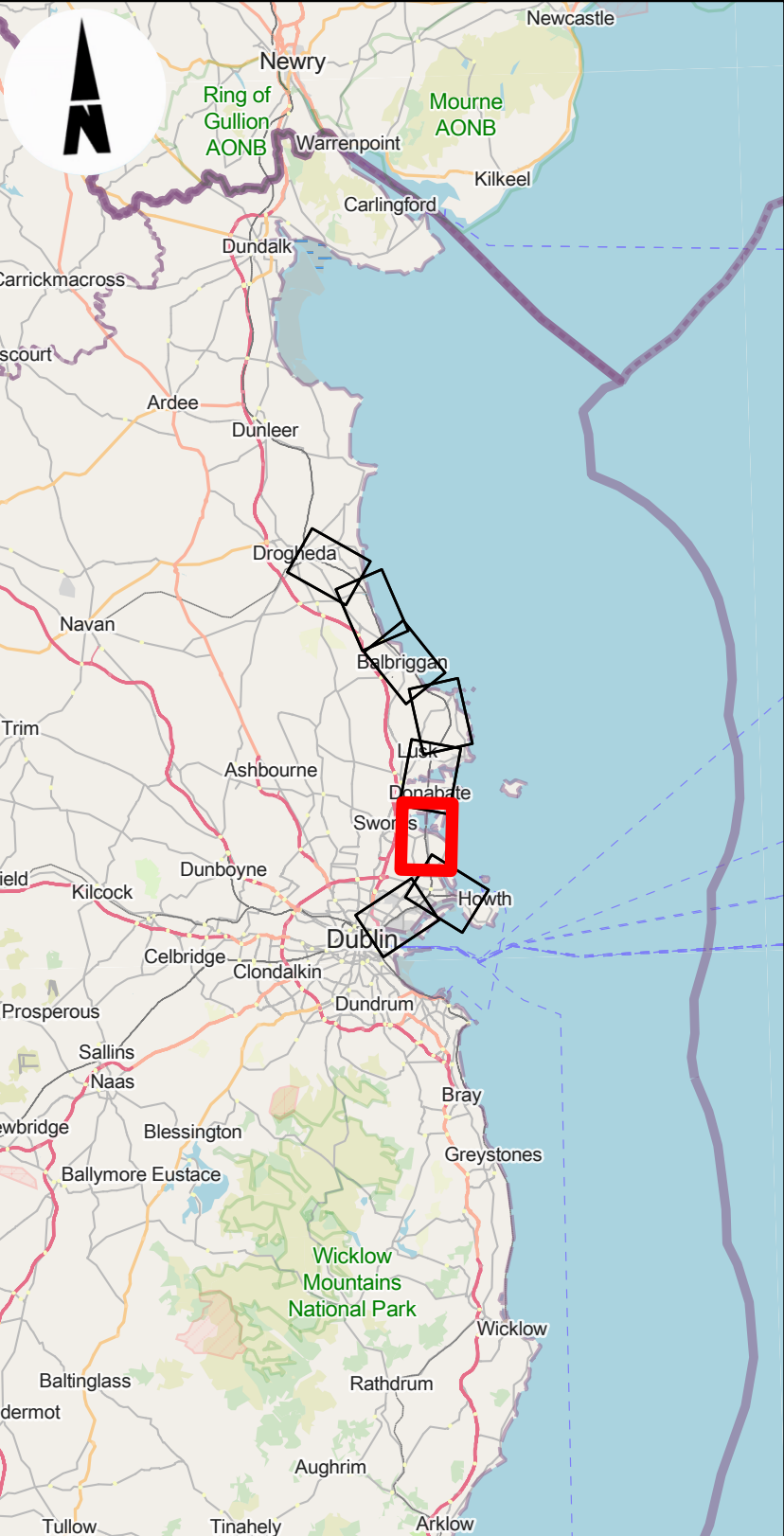
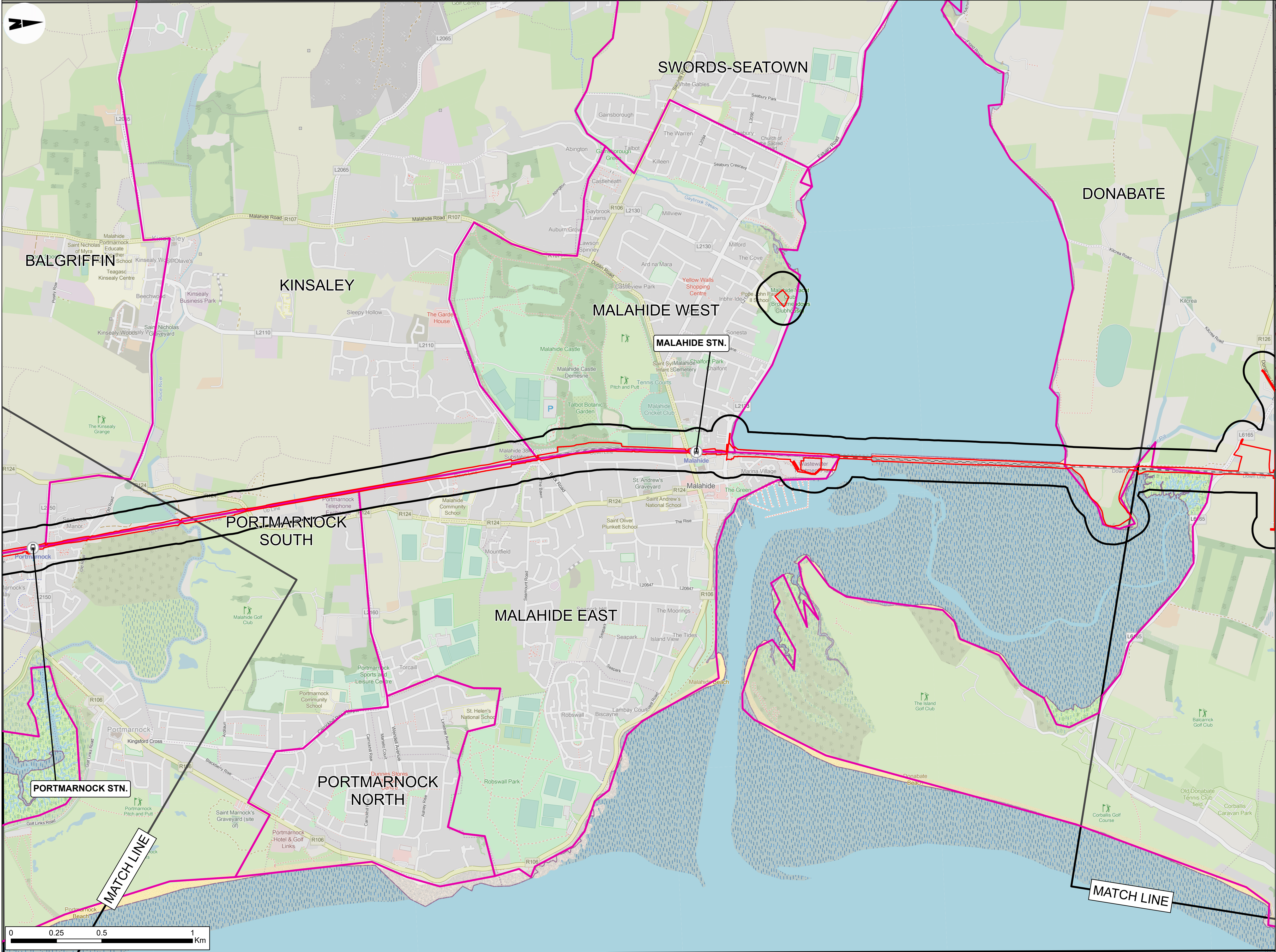
Engineering Designer	DM	Checked	CB	Approved	COD
OMS Code	279933-00				

Project Title
DART+ COASTAL NORTH

Drawing Title
**POPULATION
FIGURE 7.2: ELECTORAL DIVISIONS**

Drawing File Name	D+WP56-ARP-ZZ-NL-DR-EVPO-100012	Sheet Number	2 of 9	Status	S4	Rev	P02
-------------------	---------------------------------	--------------	--------	--------	----	-----	-----





- LEGEND**
- RAILWAY STATIONS
 - DEVELOPMENT BOUNDARY
 - 100M BUFFER
 - ELECTORAL DIVISIONS

Disclaimer
© Irish Rail (2023). This drawing is confidential and the copyright in it is owned by Irish Rail. This drawing must not be either loaned, copied or otherwise reproduced in whole or in part or used for any purpose without the prior permission of Irish Rail.
© OpenStreetMap contributors.
© Ordnance Survey Ireland and Government of Ireland. All O.S. data used for plans are printed under "Copyright Ordnance Survey Ireland 0039723 (OSI Aerial Data or OSI Lidar Data) & 2023/ OSI, NMA, 180 (OSI Vector Data)". All elevations are in metres and relate to OSI Geoid Model (OSGM02) Malin Head as defined by existing Project Control. All co-ordinates are in Irish Transverse Mercator Gnd (ITM) as defined by OSI active GPS station Tallaght College (TLLG).

NOTES

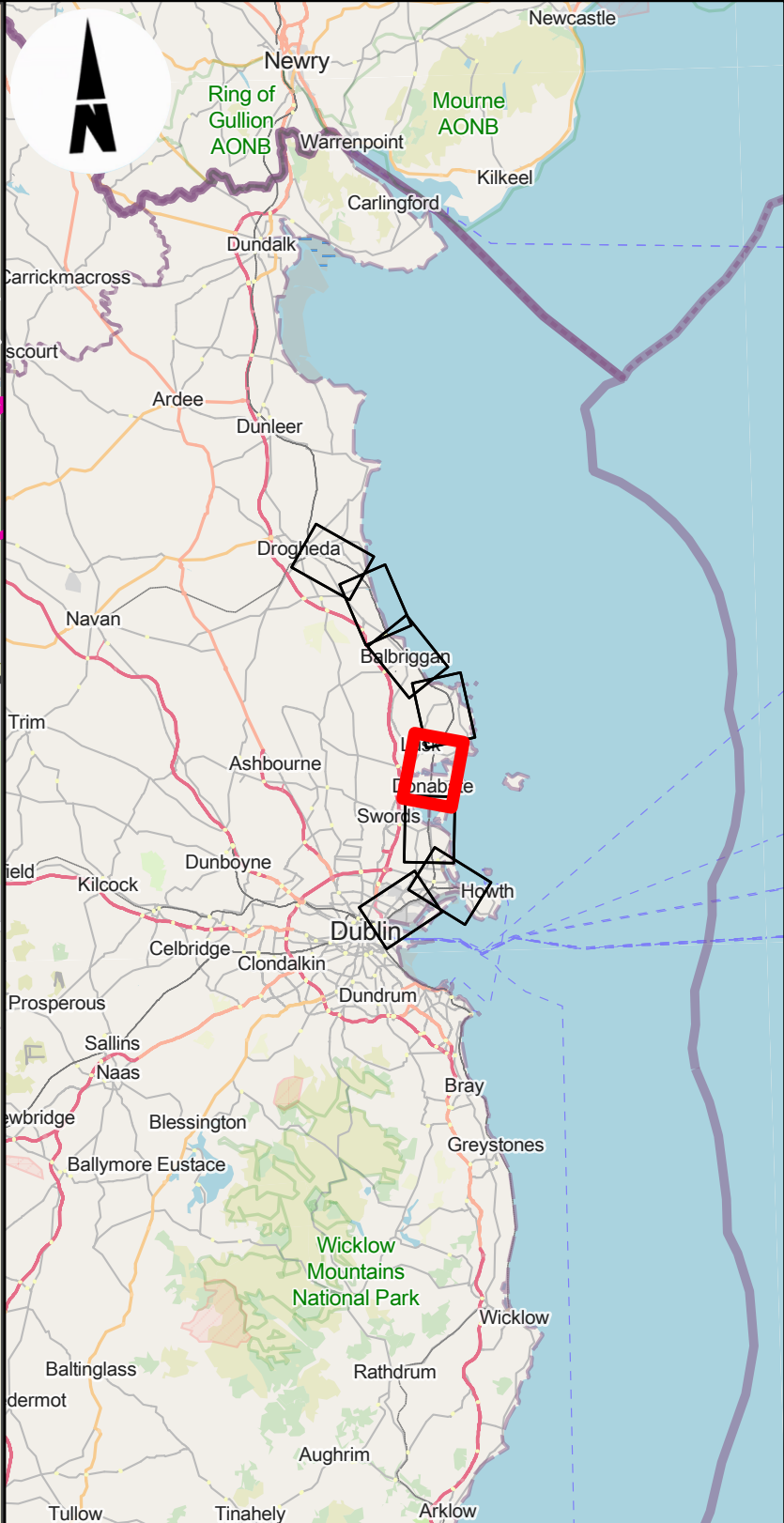
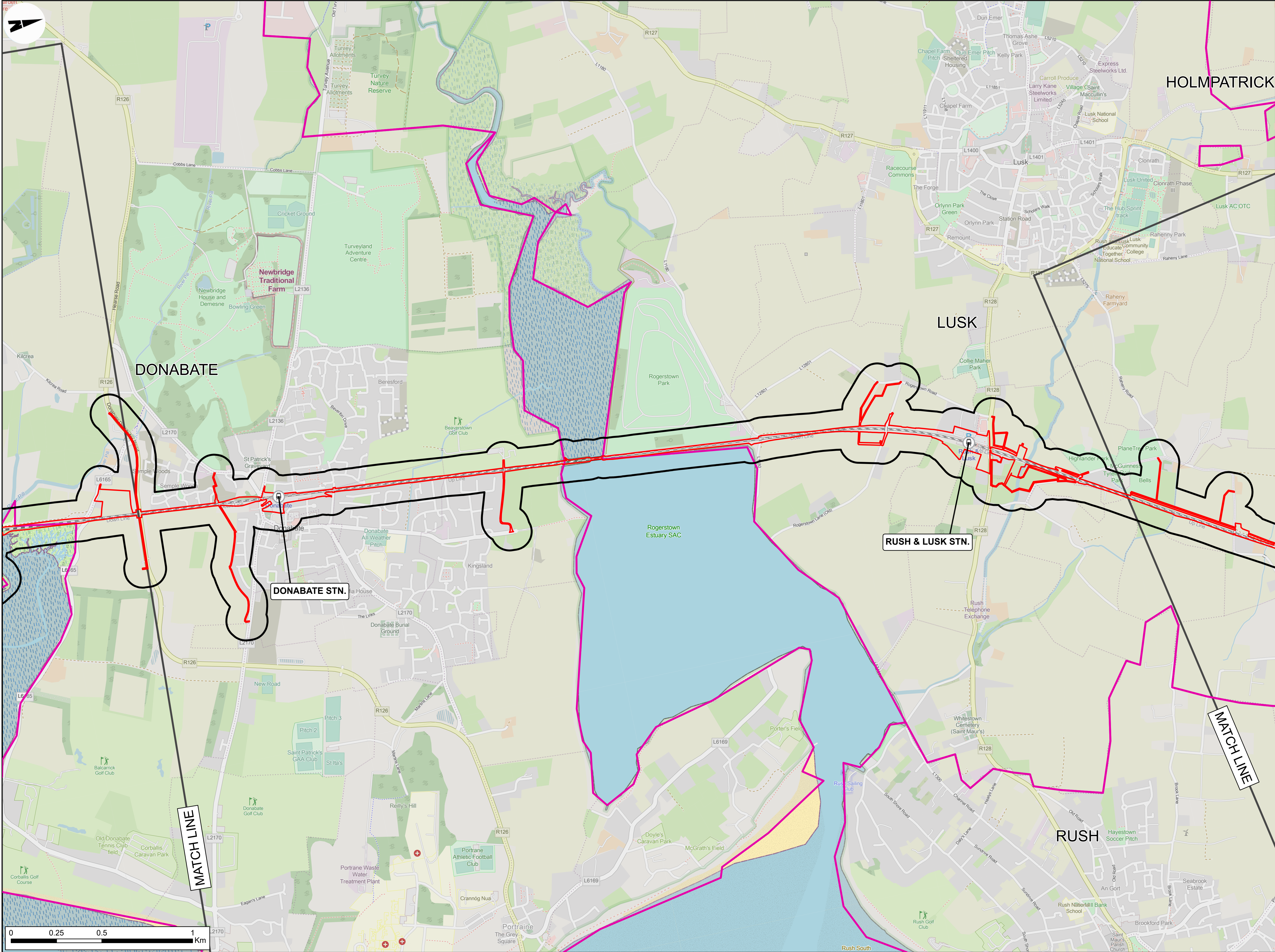


Rev	Date	Dn	Chkd	App'd	Description
P02	31/05/2024	DM	CB	COD	PLANNING ISSUE

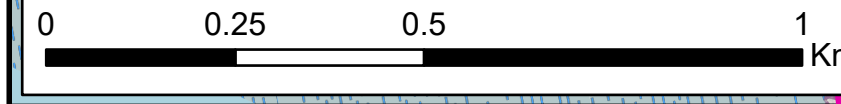
Client
Irish Rail
Date: 07/09/2023
Scale: 1:10000 @ A1
Project Code: D+WP56
Originator Code: ARP

Engineering Designer
ARUP
Drawn: DM
Checked: CB
Approved: COD
QMS Code: 279933-00

Project Title: **DART+ COASTAL NORTH**
Drawing Title: **POPULATION
FIGURE 7.2: ELECTORAL DIVISIONS**
Drawing File Name: D+WP56-ARP-ZZ-NL-DR-EVPO-100014
Sheet Number: 4 of 9
Status: S4
Rev: P02



- LEGEND**
- RAILWAY STATIONS
 - DEVELOPMENT BOUNDARY
 - 100M BUFFER
 - ELECTORAL DIVISIONS



Disclaimer
© Irish Rail (2023). This drawing is confidential and the copyright in it is owned by Irish Rail. This drawing must not be either loaned, copied or otherwise reproduced in whole or in part or used for any purpose without the prior permission of Irish Rail.

© OpenStreetMap contributors.

© Ordnance Survey Ireland and Government of Ireland. All O.S. data used for plans are printed under "Copyright Ordnance Survey Ireland 0039723 (OSI Aerial Data or OSI Lidar Data) & 2023/ OSI, NMA, 180 (OSI Vector Data)". All elevations are in metres and relate to OSI Geoid Model (OSGM02) Malin Head as defined by existing Project Control. All Co-ordinates are in Irish Transverse Mercator Grid (ITM) as defined by OSI active GPS station Tallaght College (TLLG).

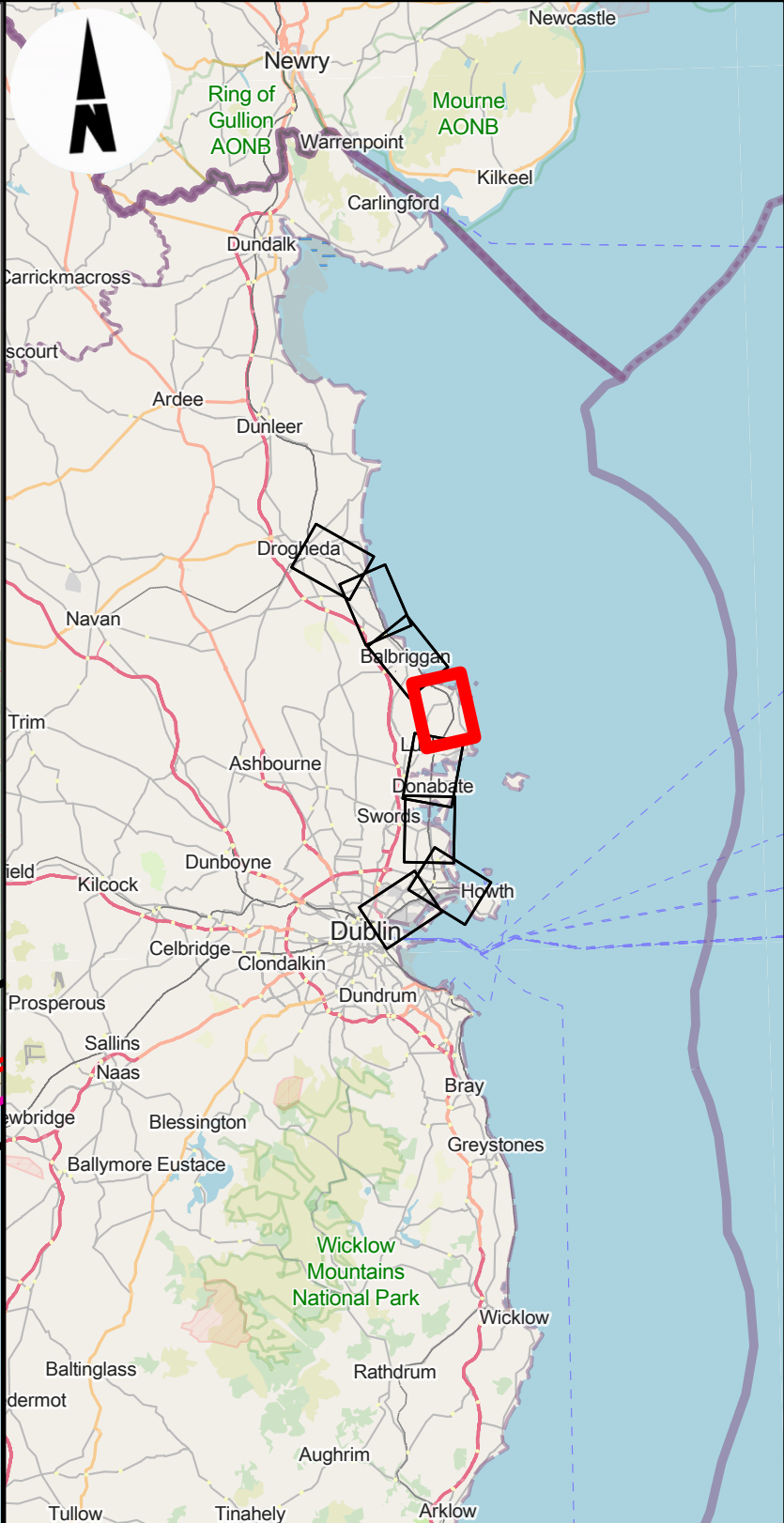
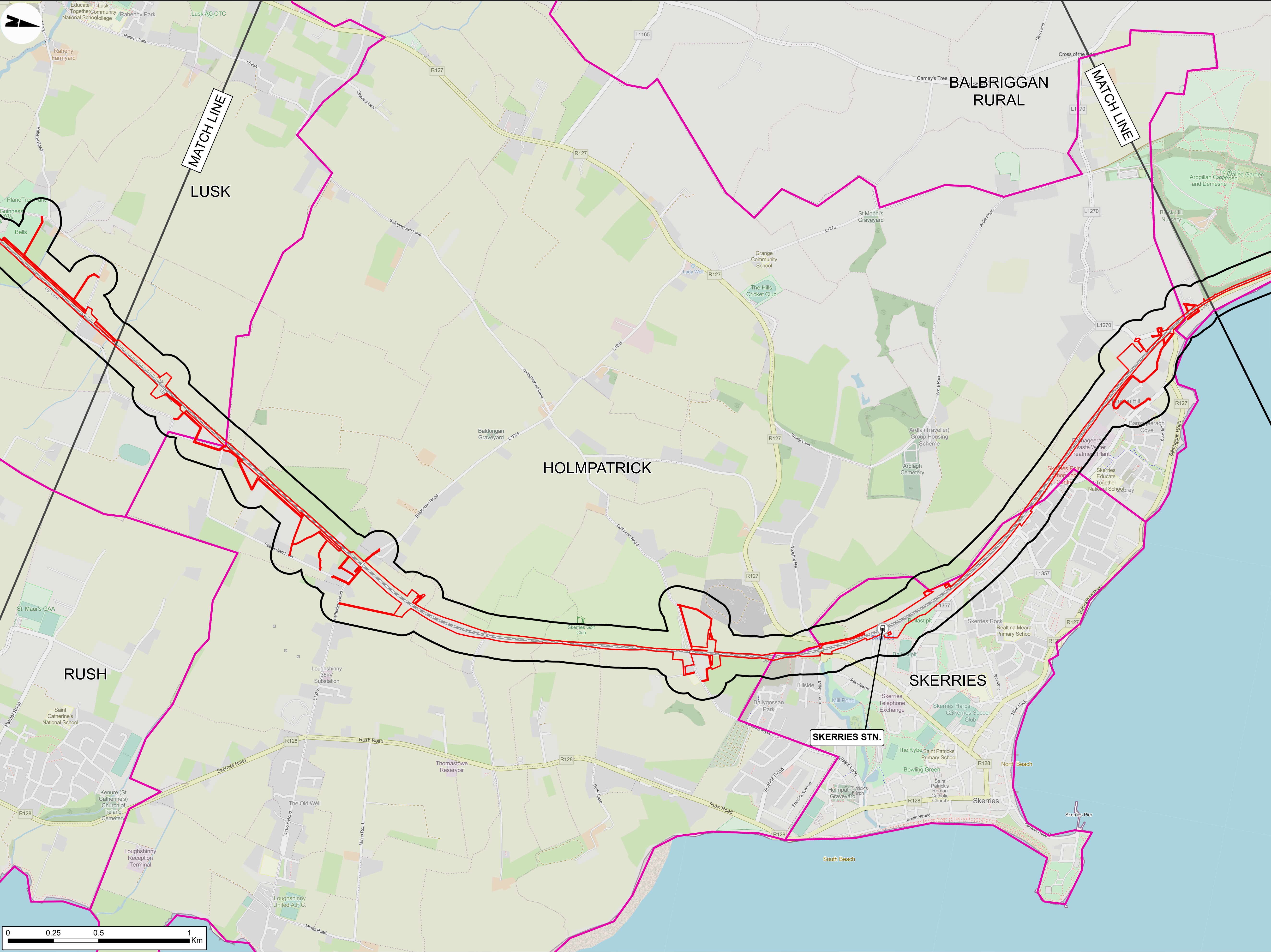
NOTES



Rev	Date	Dm	Chkd	App'd	Description
P02	31/05/2024	DM	CB	COD	PLANNING ISSUE

Client		Engineering Designer	
Date	07/09/2023	Scale	1:10000 @ A1 1:20000 @ A3
Project Code	D+WP56	Originator Code	ARP
Drawn		Checked	Approved
DM		CB	COD

Project Title			
DART+ COASTAL NORTH			
Drawing Title			
POPULATION FIGURE 7.2: ELECTORAL DIVISIONS			
Drawing File Name		Sheet Number	Status
D+WP56-ARP-ZZ-NL-DR-EVPO-100015		6 of 9	S4
Rev		P02	



- LEGEND**
- RAILWAY STATIONS
 - DEVELOPMENT BOUNDARY
 - 100M BUFFER
 - ELECTORAL DIVISIONS

Disclaimer
© Irish Rail (2023). This drawing is confidential and the copyright in it is owned by Irish Rail. This drawing must not be either loaned, copied or otherwise reproduced in whole or in part or used for any purpose without the prior permission of Irish Rail.

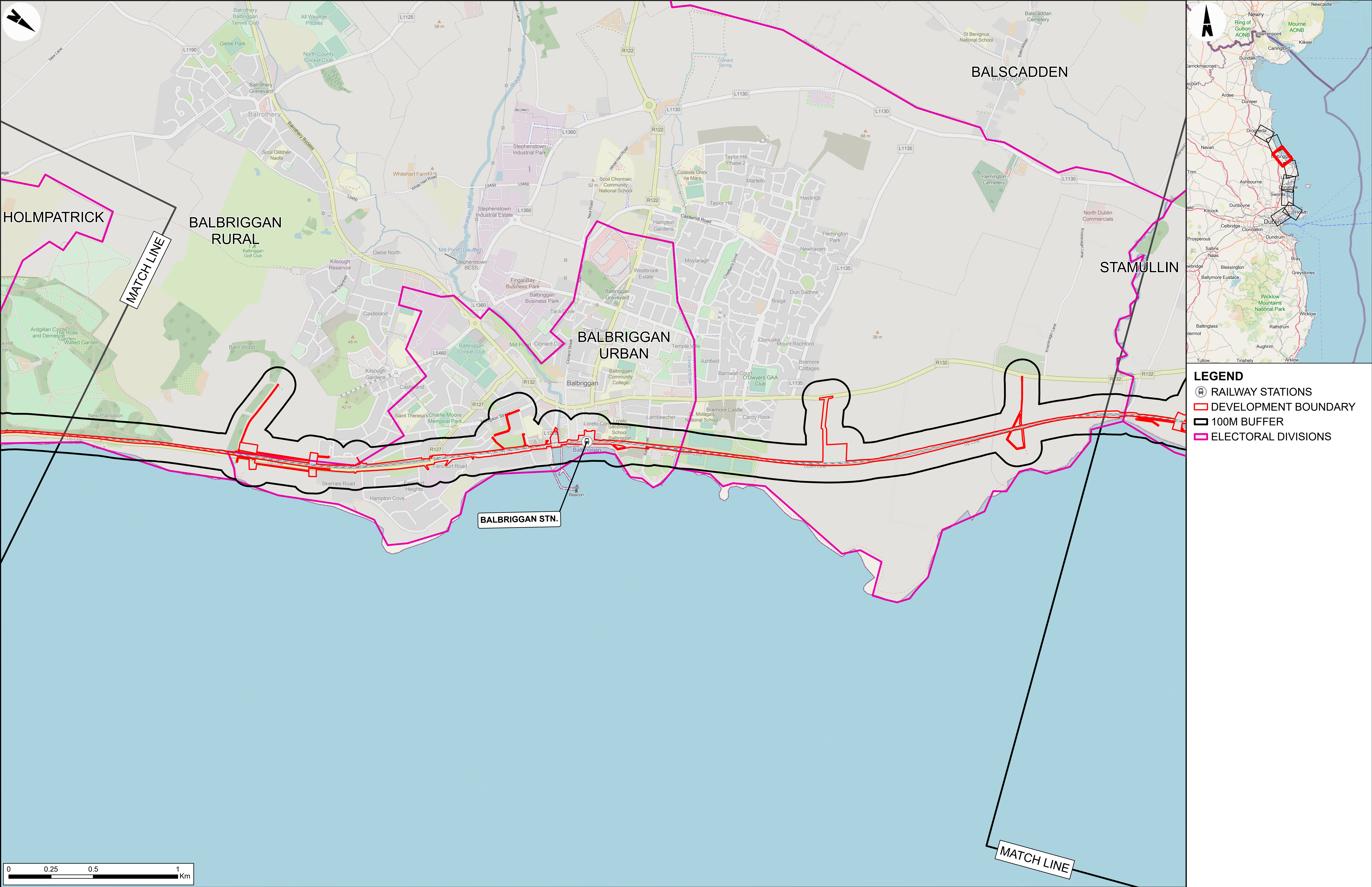
© Ordnance Survey Ireland and Government of Ireland. All O.S. data used for plans are printed under "Copyright Ordnance Survey Ireland 0039723 (OSI Aerial Data or OSI Lidar Data) & 2023/ OSI_NMA_180 (OSI Vector Data)". All elevations are in metres and relate to OSI Geoid Model (OSGM02) Malin Head as defined by existing Project Control. All Co-ordinates are in Irish Transverse Mercator Gnd (ITM) as defined by OSI active GPS station Tallaght College (TLLG).

NOTES

Rev	Date	Dm	Chk'd	App'd	Description
P02	31/05/2024	DM	CB	COD	PLANNING ISSUE

Date	07/09/2023	Scale	1:10000 @ A1 1:20000 @ A3
Project Code	D+WP56	Originator Code	ARP
Engineering Designer	DM	Checked	CB
Approved	COD	QMS Code	279933-00

Project Title		DART+ COASTAL NORTH	
Drawing Title		POPULATION FIGURE 7.2: ELECTORAL DIVISIONS	
Drawing File Name	D+WP56-ARP-ZZ-NL-DR-EVPO-100016	Sheet Number	6 of 9
Status	S4	Rev	P02



Disclaimer
© Irish Rail (2023). This drawing is confidential and the copyright in it is owned by Irish Rail. This drawing must not be either loaned, copied or otherwise reproduced in whole or in part or used for any purpose without the prior permission of Irish Rail.

© Ordnance Survey Ireland and Government of Ireland. All O.S. data used for plans are printed under "Copyright Ordnance Survey Ireland 0039723 (OSI Aerial Data or OSI Lidar Data) & 2023/ OSI_NMA_180 (OSI Vector Data)". All elevations are in metres and relate to OSI Geoid Model (OSGM02) Malin Head as defined by existing Project Control. All Co-ordinates are in Irish Transverse Mercator Grid (ITM) as defined by OSI active GPS station Tallaght College (TLLG).

© OpenStreetMap contributors.

NOTES

Tionscadal Éireann
Project Ireland
2040

Rev	Date	Dm	Chk'd	App'd	Description
P02	31/05/2024	DM	CB	COD	PLANNING ISSUE

larnród Éireann
Irish Rail

Engineering Designer

DM Checked CB Approved COD

Date 07/09/2023 Scale 1:10000 @ A1
1:20000 @ A3

Project Code D+WP56 Originator Code ARP QMS Code 279933-00

Project Title

DART+ COASTAL NORTH

Drawing Title

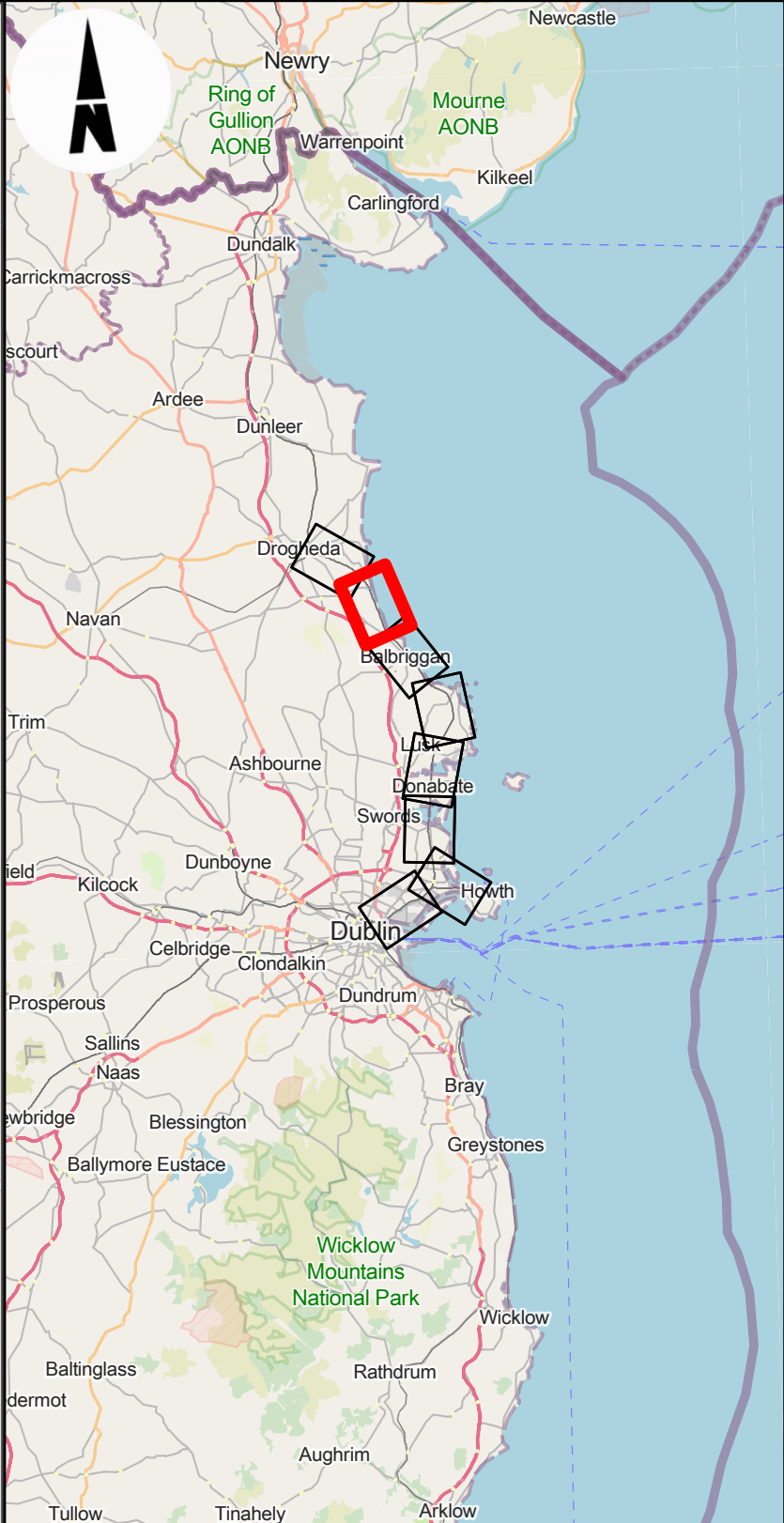
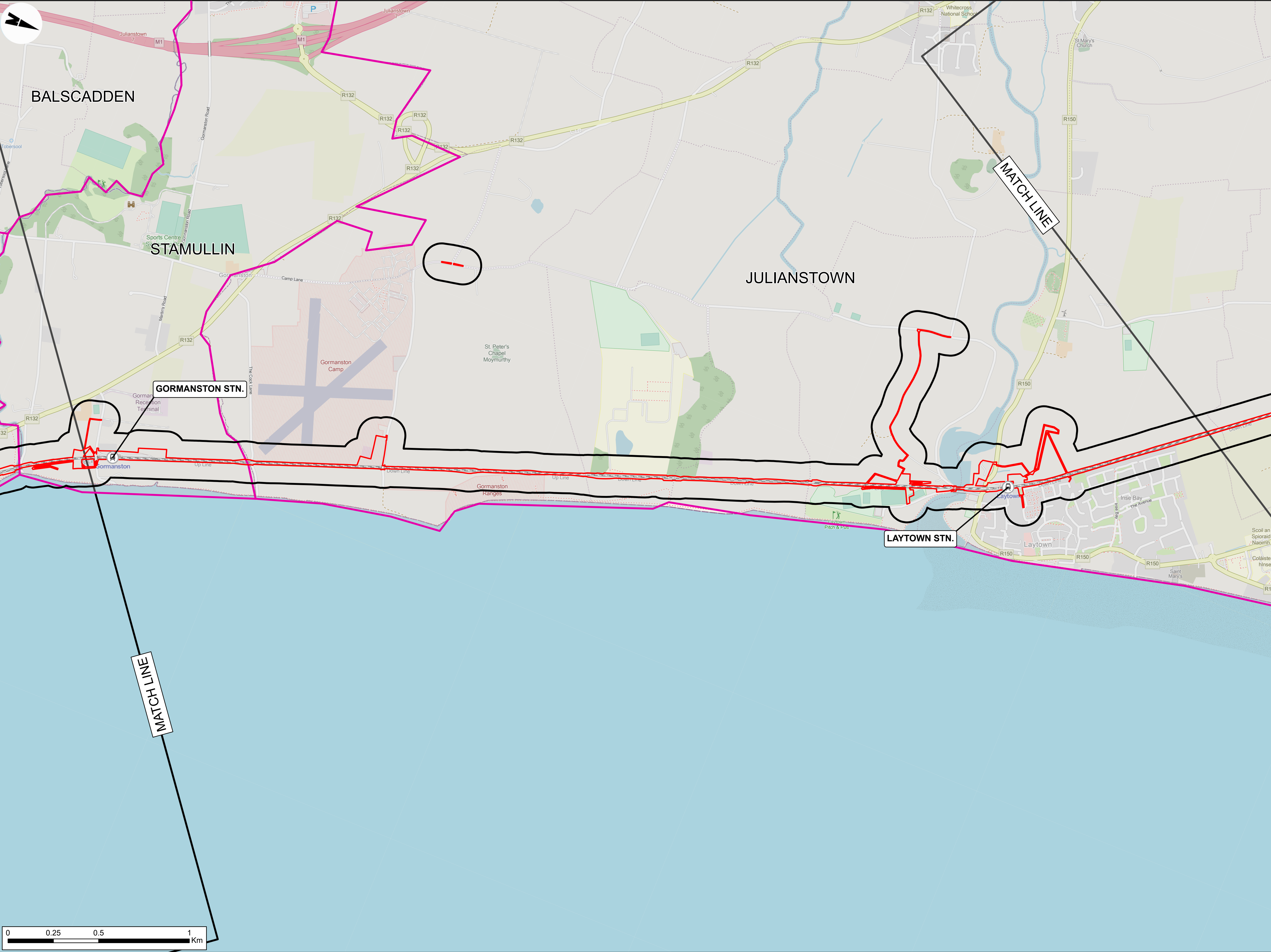
POPULATION
FIGURE 7.2: ELECTORAL DIVISIONS

Drawing File Name D+WP56-ARP-ZZ-NL-DR-EVPO-100017

Sheet Number 7 of 9

Status S4

Rev P02



- LEGEND**
- RAILWAY STATIONS
 - DEVELOPMENT BOUNDARY
 - 100M BUFFER
 - ELECTORAL DIVISIONS

0 0.25 0.5 1 Km

Disclaimer
© Irish Rail (2023). This drawing is confidential and the copyright in it is owned by Irish Rail. This drawing must not be either loaned, copied or otherwise reproduced in whole or in part or used for any purpose without the prior permission of Irish Rail.

© Ordnance Survey Ireland and Government of Ireland. All O.S. data used for plans are printed under "Copyright Ordnance Survey Ireland 0039723 (OSI Aerial Data or OSI Lidar Data) & 2023/ OSI_NMA_180 (OSI Vector Data)". All elevations are in metres and relate to OSI Geoid Model (OSGM02) Malin Head as defined by existing Project Control. All Co-ordinates are in Irish Transverse Mercator Grid (ITM) as defined by OSI active GPS station Tallaght College (TLLG).

© OpenStreetMap contributors.

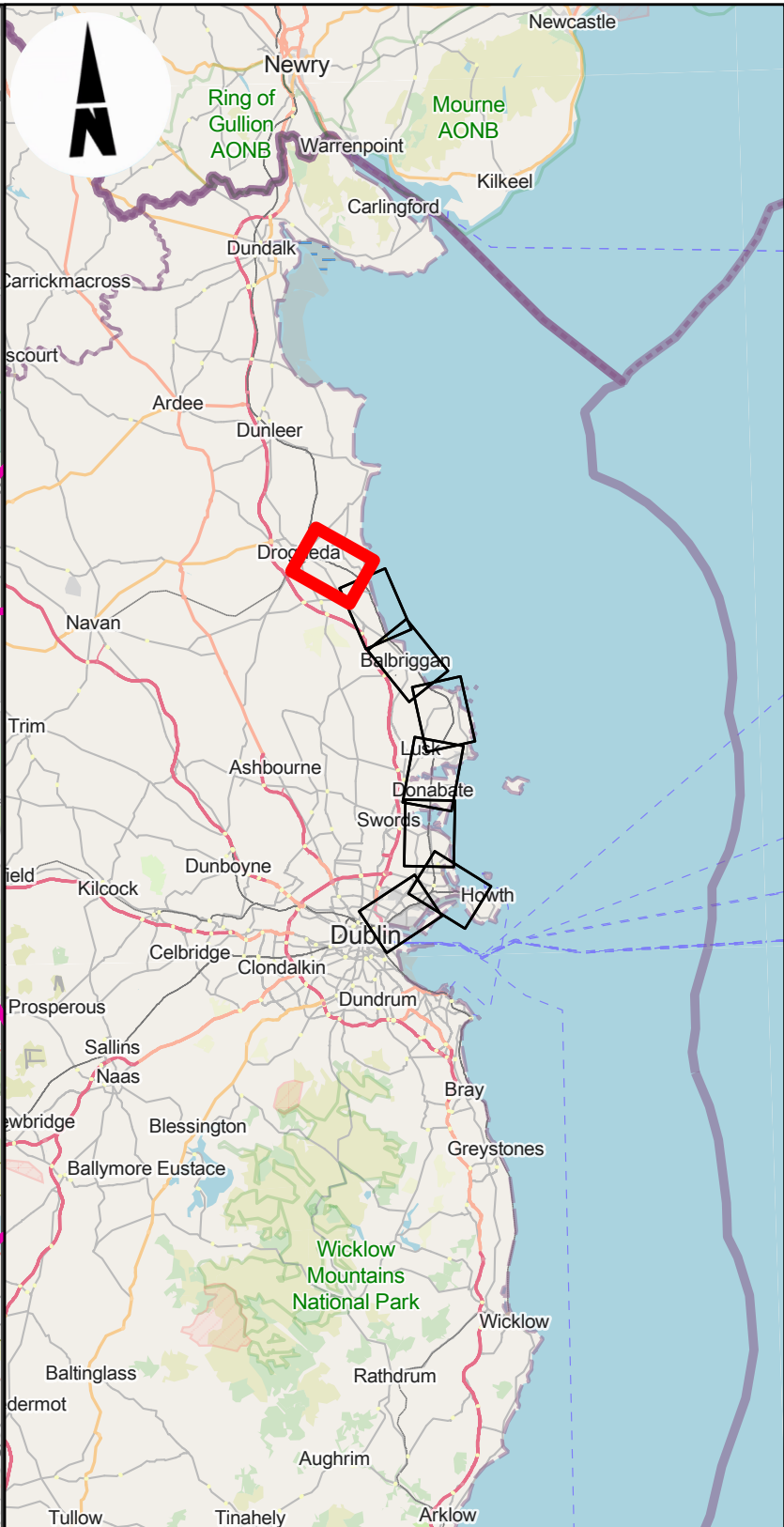
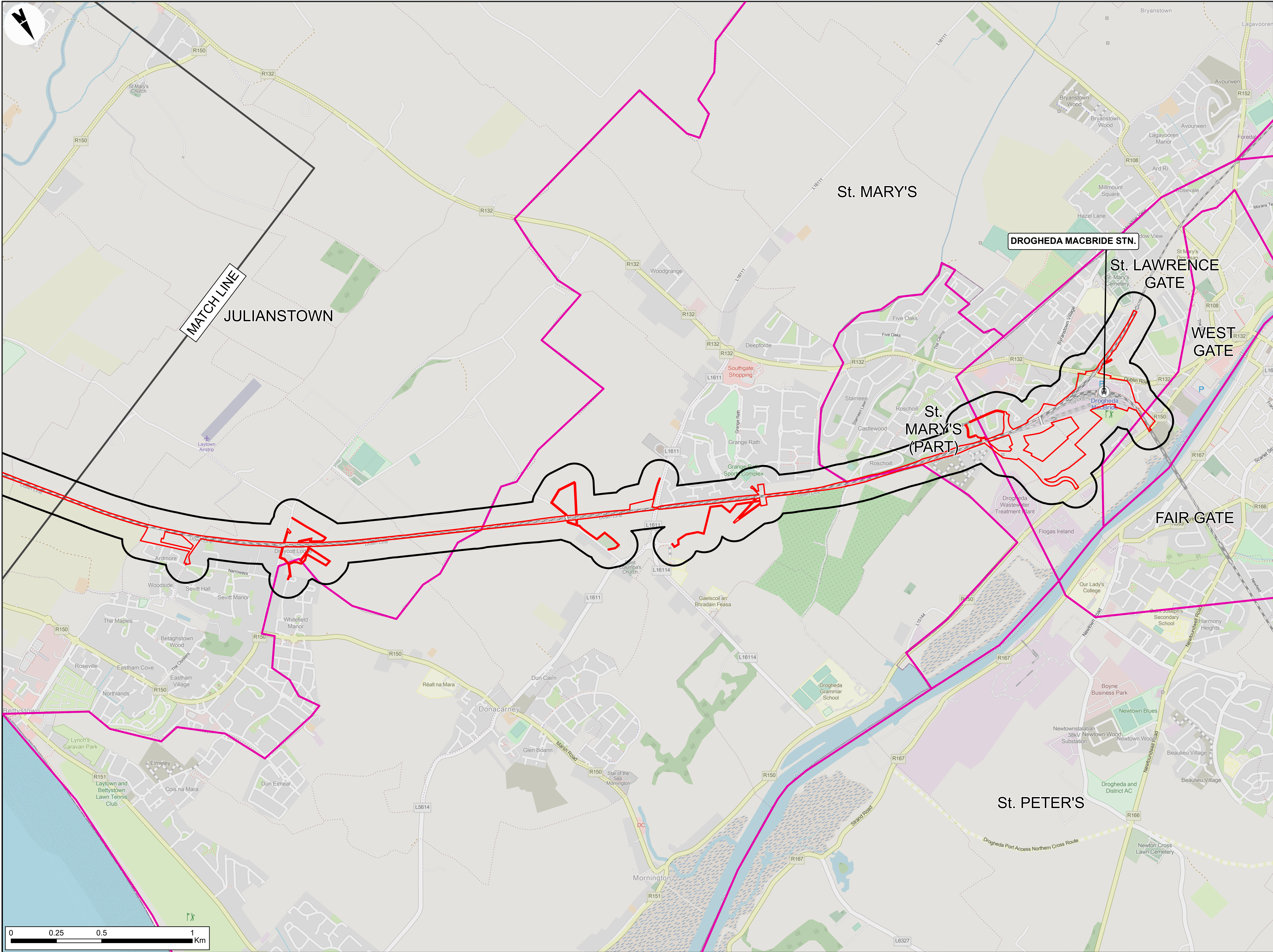
NOTES




Rev	Date	Dm	Chk'd	App'd	Description
P02	31/05/2024	DM	CB	COD	PLANNING ISSUE

Client		Engineering Designer	
Date	07/09/2023	Scale	1:10000 @ A1 1:20000 @ A3
Project Code	D+WP56	Originator Code	ARP
Drawn		Checked	Approved
DM		CB	COD
QMS Code		279933-00	

Project Title			
DART+ COASTAL NORTH			
Drawing Title			
POPULATION FIGURE 7.2: ELECTORAL DIVISIONS			
Drawing File Name	Sheet Number	Status	Rev
D+WP56-ARP-ZZ-NL-DR-EVPO-100018	8 of 9	S4	P02



- LEGEND**
- RAILWAY STATIONS
 - DEVELOPMENT BOUNDARY
 - 100M BUFFER
 - ELECTORAL DIVISIONS



Disclaimer
© Irish Rail (2023). This drawing is confidential and the copyright in it is owned by Irish Rail. This drawing must not be either loaned, copied or otherwise reproduced in whole or in part or used for any purpose without the prior permission of Irish Rail.

© Ordnance Survey Ireland and Government of Ireland. All O.S. data used for plans are printed under "Copyright Ordnance Survey Ireland 0039723 (OSI Aerial Data or OSI Lidar Data) & 2023/ OSI_NMA_180 (OSI Vector Data)". All elevations are in metres and relate to OSI Geoid Model (OSGM02) Malin Head as defined by existing Project Control. All Co-ordinates are in Irish Transverse Mercator Grid (ITM) as defined by OSI active GPS station Tallaght College (TLLG).

NOTES



Rev	Date	Dn	Chk'd	App'd	Description
P02	31/05/2024	DM	CB	COD	PLANNING ISSUE

Client	
Date	07/09/2023
Scale	1:10000 @ A1 1:20000 @ A3
Project Code	D+WP56
Originator Code	ARP

Engineering Designer	
Drawn	DM
Checked	CB
Approved	COD
QMS Code	279933-00

Project Title	
DART+ COASTAL NORTH	
Drawing Title	
POPULATION FIGURE 7.2: ELECTORAL DIVISIONS	
Drawing File Name	D+WP56-ARP-ZZ-NL-DR-EVPO-100019
Sheet Number	9 of 9
Status	S4
Rev	P02